

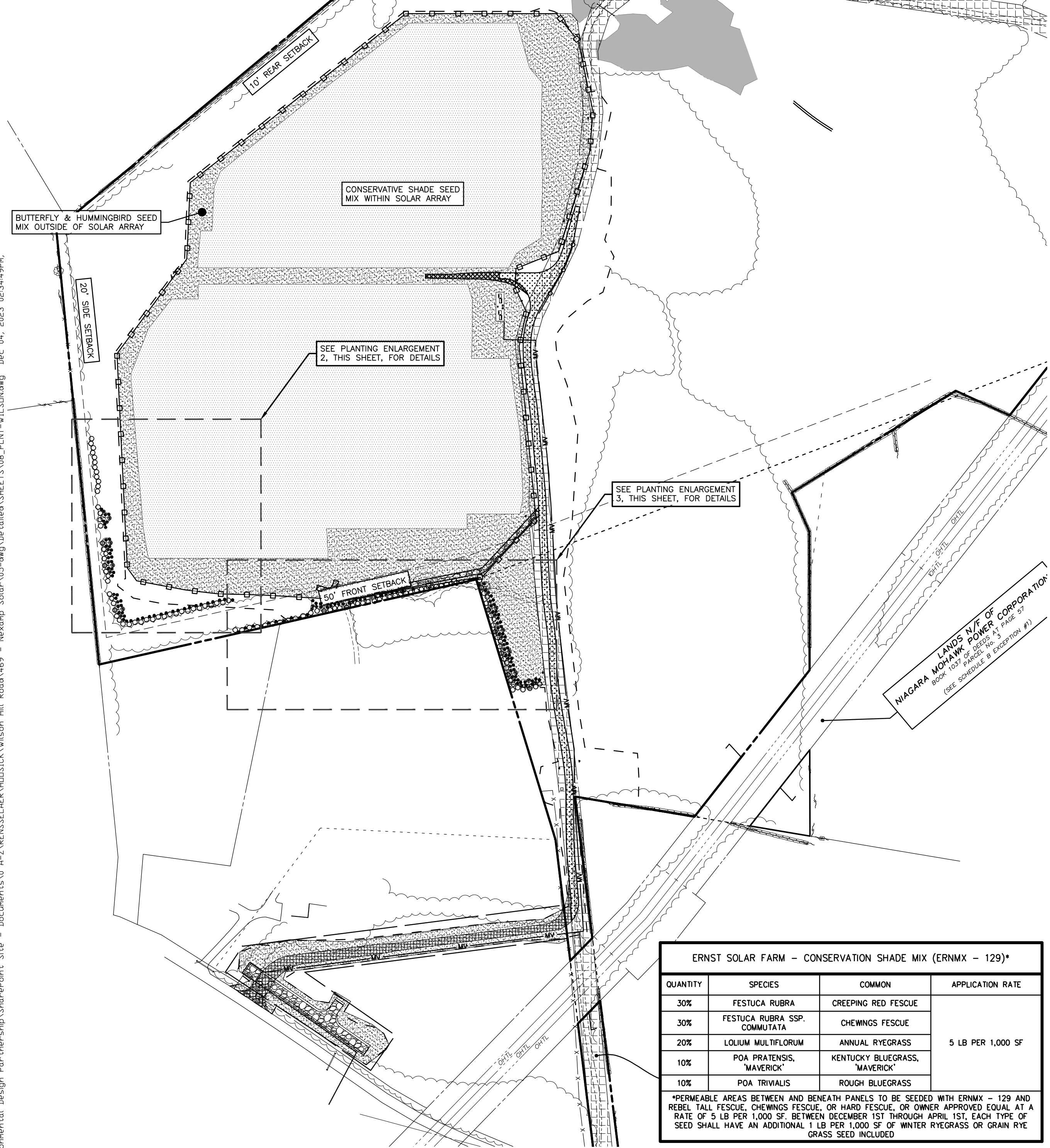
PLANTING PLAN LEGEND

- DENOTES EXISTING GRADE
- DENOTES USACE WETLAND AREAS
- DENOTES MESH WIRE/WOOD FENCE
- AREA TO BE SEEDDED WITH ERNMX-179 BUTTERFLY & HUMMINGBIRD SEED MIX
- AREA TO BE SEEDDED WITH ERNMX-129 CONSERVATION SHADE MIX
- DENOTES MEDIUM VOLTAGE TRENCH (SEE ELECTRICAL PLANS FOR DETAILS)
- DENOTES PROPOSED CONTOUR
- DENOTES CONTROL POINT

NOTES:

1. PERMEABLE AREAS BETWEEN AND UNDERNEATH SOLAR PANELS TO BE SEEDDED WITH ERNMX-129 CONSERVATION SHADE MIX AND REBEL TALL FESCUE, CHEWINGS FESCUE, OR HARD FESCUE, AS SPECIFIED, THIS SHEET.
2. AREAS OUTSIDE OF FENCED AREA TO BE SEEDDED WITH ERNMX-179 BUTTERFLY & HUMMINGBIRD GARDEN MIX, AS SPECIFIED ON THIS SHEET.
3. TEMPORARILY DISTURBED WETLAND AREAS OUTSIDE OF SOLAR ARRAY TO BE SEEDDED WITH PINELANDS NURSERY, LOW GROW MIX FOR WET SITE AT A RATE OF 20 LB/ACRE OR OWNER APPROVED EQUAL.
4. STORMWATER MANAGEMENT AREAS AND VEGETATED SWALES TO BE SEEDDED AS SPECIFIED ON RESPECTIVE DETAILS, TYP.

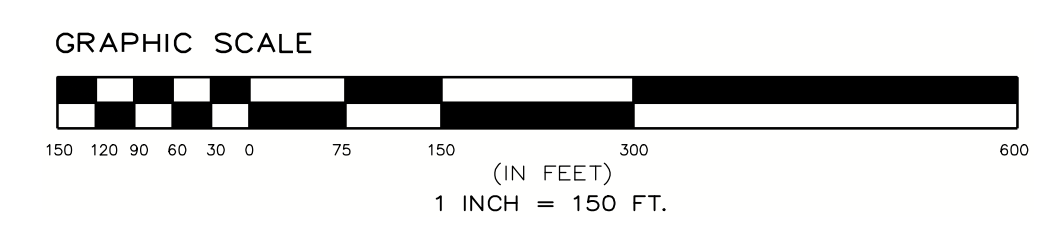
C:\Users\jmc\Documents\Design\Partnerships\Wilson Hill\Wilson Hill\Road\469 - Nexamp\Solar\US-emp\Utilities\Sheets\08_PLANTING\100-100.dwg Date: 04/20/23 10:34:49 AM
 P:\Users\jmc\Documents\Design\Partnerships\Wilson Hill\Wilson Hill\Road\469 - Nexamp\Solar\US-emp\Utilities\Sheets\08_PLANTING\100-100.dwg Date: 04/20/23 10:34:49 AM
 P:\Users\jmc\Documents\Design\Partnerships\Wilson Hill\Wilson Hill\Road\469 - Nexamp\Solar\US-emp\Utilities\Sheets\08_PLANTING\100-100.dwg Date: 04/20/23 10:34:49 AM



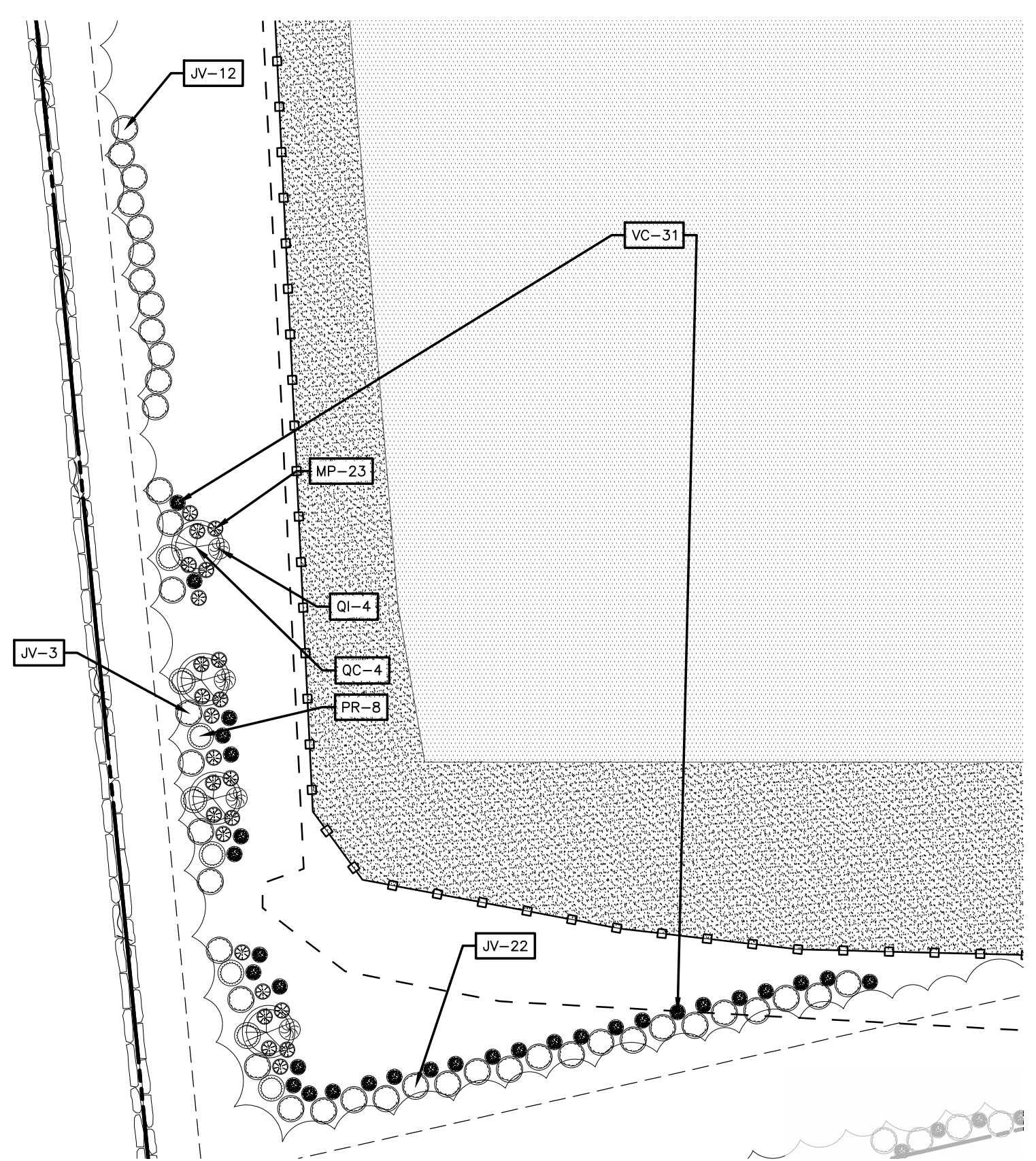
1 OVERALL PLANTING PLAN
L-100 SCALE: 1"=50'

ERNST SOLAR FARM - CONSERVATION SHADE MIX (ERNMX - 129)*			
QUANTITY	SPECIES	COMMON	APPLICATION RATE
30%	FESTUCA RUBRA	CREeping RED FESCUE	5 LB PER 1,000 SF
30%	FESTUCA RUBRA SSP. COMMUTATA	CHEWINGS FESCUE	
20%	LOLIUM MULTIFLORUM	ANNUAL RYEGRASS	
10%	POA PRATENSIS, 'MAVERICK'	KENTUCKY BLUEGRASS, 'MAVERICK'	
10%	POA TRIVIALIS	ROUGH BLUEGRASS	

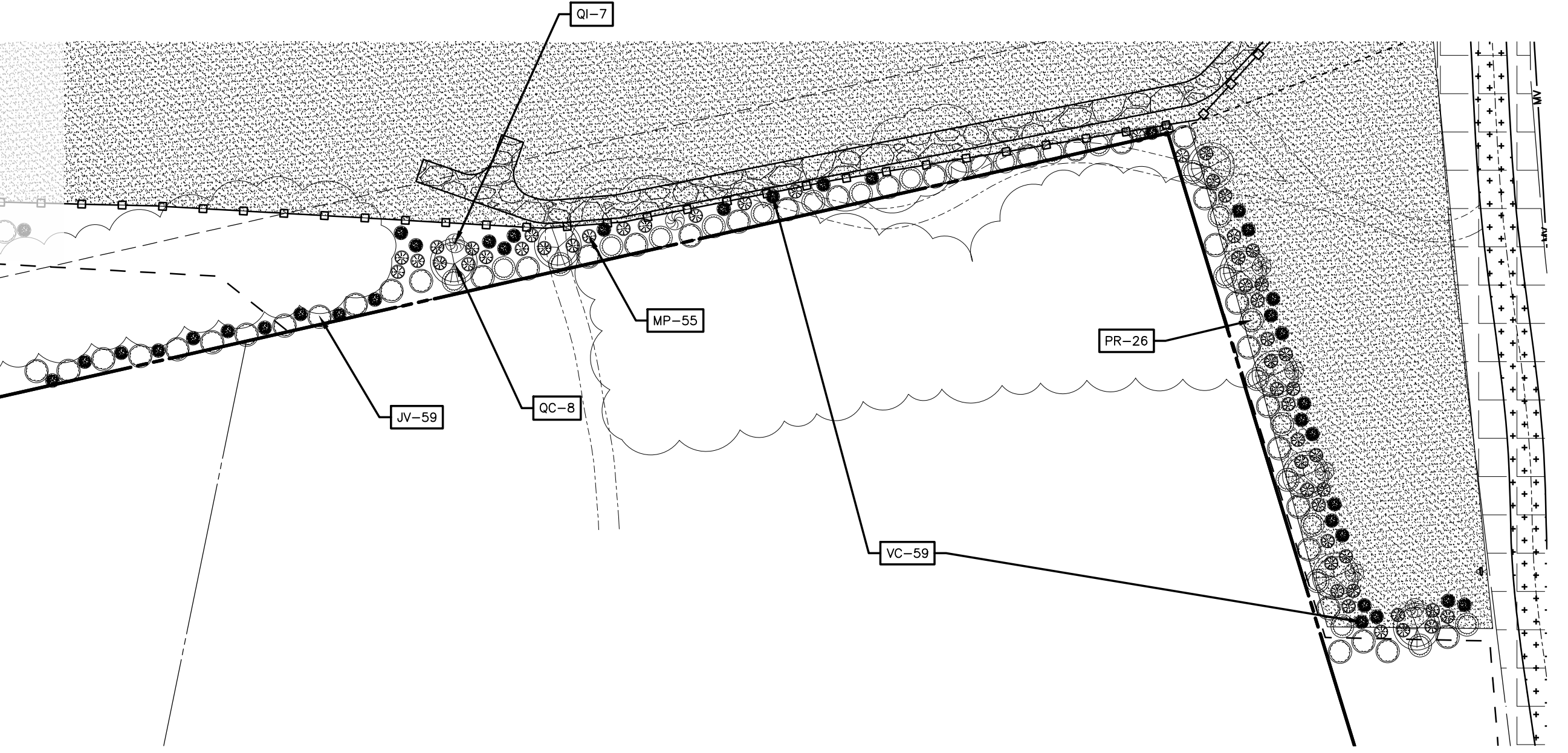
*PERMEABLE AREAS BETWEEN AND BENEATH PANELS TO BE SEEDDED WITH ERNMX - 129 AND REBEL TALL FESCUE, CHEWINGS FESCUE, OR HARD FESCUE, OR OWNER APPROVED EQUAL AT A RATE OF 5 LB PER 1,000 SF. BETWEEN DECEMBER 1ST THROUGH APRIL 1ST, EACH TYPE OF SEED SHALL HAVE AN ADDITIONAL 1 LB PER 1,000 SF OF WINTER RYEGRASS OR GRAIN RYE GRASS SEED INCLUDED



2 PLANTING ENLARGEMENT
L-100 SCALE: 1"=50'



3 PLANTING ENLARGEMENT
L-100 SCALE: 1"=50'



ERNST SEEDS (ERNMX - 179)*			
QUANTITY	SPECIES	COMMON	APPLICATION RATE
29.6%	SCHIZACHYRIUM SCOPARIUM, FORT INDIANTOWN GAP - PA ECOTYPE	LITTLE BLUESTEM, FORT INDIANTOWN GAP-PA ECOTYPE	30 LB PER ACRE
10.0%	ELYMUS VIRGINICUS, PA ECOTYPE	VIRGINIA WILDRYE, PA ECOTYPE	
9.4%	ECHINACEA PURPUREA	PURPLE CONEFLOWER	
6.0%	DELPHINIUM AJACIS	ROCKET LARKSPUR	
6.0%	CENTAUREA CYANUS, TALL MIXED	BACHELOR'S BUTTON TALL MIXED/CORNFLOWER	
6.0%	COREOPSIS LANCEOLATA	LANCELEAF COREOPSIS	
6.0%	RUBEOCKIA HIRTA	BLACKEYED SUSAN	
5.0%	DIANTHUS BARBATUS	SWEETWILLIAM	
4.0%	CHRYSANTHEMUM MAXIMUM	SHASTA DAISY	
2.2%	BAPTISIA AUSTRALIS, SOUTHERN WV ECOTYPE	BLUE FALS INDIGO, SOUTHERN WV ECOTYPE	
2.0%	LIATRIS SPICATA	MARSH BLAZING STAR	
1.4%	HELIOPSIS HELIANTHODES, PA ECOTYPE	OXEYE SUNFLOWER, PA ECOTYPE	
1.2%	ASCLEPIAS TUBEROSA, PA ECOTYPE	BUTTERFLY MILKWEED, PA ECOTYPE	
1.1%	PHYRANTHEMUM TENUIFOLIUM	NARROWLEAF MOUNTAINMINT	
1.0%	ASCLEPIAS INCARNATA, PA ECOTYPE	SWAMP MILKWEED, PA ECOTYPE	
1.0%	ERYNGIUM YUCCIFOLIUM, OH ECOTYPE	RATTLESNAKE MASTER, OH ECOTYPE	
1.0%	ESCHSCHOLZIA CALIFORNICA	CALIFORNIA ORANGE POPPY	
1.0%	PAPAVER RHOEAS, RED	CORN POPPY, RED	
1.0%	RATIBIDA PINNATA, OH ECOTYPE	GREY HEADED CONEFLOWER, OH ECOTYPE	
0.8%	PENSTEMON DIGITALIS, PA ECOTYPE	TALL WHITE BEARDTONGUE, PA ECOTYPE	
0.7%	COREOPSIS TINCTORIA	PLANS COREOPSIS	
0.6%	ZIZIA AUREA, PA ECOTYPE	GOLDEN ALEXANDERS, PA ECOTYPE	
0.5%	ERAGROSTIS SPECTABILIS, RI ECOTYPE	PURPLE LOVEGRASS, RI ECOTYPE	
0.5%	MONARDA FISTULOSA, FORT INDIANTOWN GAP-PA ECOTYPE	WILD BERGAMOT, FORT INDIANTOWN GAP-PA ECOTYPE	
0.4%	SOLIDAGO NEMORALIS, PA ECOTYPE	GRAY GOLDENROD, PA ECOTYPE	
0.4%	TRADESCANTIA OHENSIS, PA ECOTYPE	OHIO SPIDERWORT, PA ECOTYPE	
0.3%	ASTER OBLONGIFOLIUS, PA ECOTYPE	AROMATIC ASTER, PA ECOTYPE	
0.2%	ASTER LAEVIS, NY ECOTYPE	SMOOTH BLUE ASTER, NY ECOTYPE	
0.2%	ASTER NOVAE-ANGLIAE, PA ECOTYPE	NEW ENGLAND ASTER, PA ECOTYPE	
0.2%	OENOTHERA FRUTICOSA VAR. FRUTICOSA	SUNDRIPS	
0.1%	ASTER PILOSUS, PA ECOTYPE	HEATH ASTER, PA ECOTYPE	
0.1%	SOLIDAGO BICOLOR, PA ECOTYPE	WHITE GOLDENROD, PA ECOTYPE	
0.1%	SOLIDAGO ODORA, PA ECOTYPE	LICORICE SCENTED GOLDENROD, PA ECOTYPE	

*AREAS OUTSIDE OF FENCE TO BE SEEDDED WITH ERNMX - 179 OR OWNER APPROVED EQUAL AT A RATE OF 30 LB PER ACRE. BETWEEN DECEMBER 1ST THROUGH APRIL 1ST, EACH TYPE OF SEED SHALL HAVE AN ADDITIONAL 1 LB PER 1,000 SF OF WINTER RYEGRASS OR GRAIN RYE GRASS SEED INCLUDED

PLANTING SCHEDULE					
KEY	COMMON	BOTANICAL	SIZE	NO.	SPACING
MP	GRAY DOGWOOD	CORNUS RACEMOSA	3'-4' HT	78	6' O.C. & STAGGERED
QC	SCARLET OAK	QUERCUS COCCINEA	12'-14' HT	12	45' O.C.
VC	COMMON ELDERBERRY	SAMBUCUS	5-7 GALLON	68	6' O.C. & STAGGERED
JV	EASTERN RED CEDAR	JUNIPERUS VIRGINIANA	6'-8' HT	81	18' O.C.**
PR	WHITE PINE	PINUS STROBUS	8-10' HT	34	20' O.C. & STAGGERED
QI	SCRUB OAK	QUERCUS ILICIFOLIA	3'-4' HT	11	45' O.C.

*NO. DENOTES TOTAL NUMBER OF PROPOSED PLANTINGS FOR ENTIRE SITE PLAN
 **UNLESS OTHERWISE NOTED
 FOR MUNICIPAL APPROVAL ONLY - NOT INTENDED FOR CONSTRUCTION

101 Summer Street, Boston, MA 02110
 Tel: (617) 431-1440 Fax: (978) 416-2525 Web: nexamp.com

ENVIRONMENTAL DESIGN PARTNERSHIP, LLP.
 300 Route 146, Chatham Park, New York, NY 12556
 (518) 371-7161

Rev	Issued For	Date
A	PRELIM. PLAN SET	5/22/2023
B	INTERNAL COMMENTS	8/18/2023
C	INTERNAL COMMENTS	9/15/2023
D	ACCESS ROAD REVISIONS	10/27/2023
E	ACCESS ROAD REVISIONS	11/17/2023
F	INTERNAL REVISIONS	11/30/2023

P.E. seal/Consultant

WILSON HILL SOLAR
 469 Wilson Hill Road
 Hoosick Falls, NY 12090

PLANTING PLAN
 NOT FOR CONSTRUCTION
 Scale: As Shown Approved by: STA
 Drawn by: BMW

Dwg No: **L-100** Size: D Sheet Rev: **F**